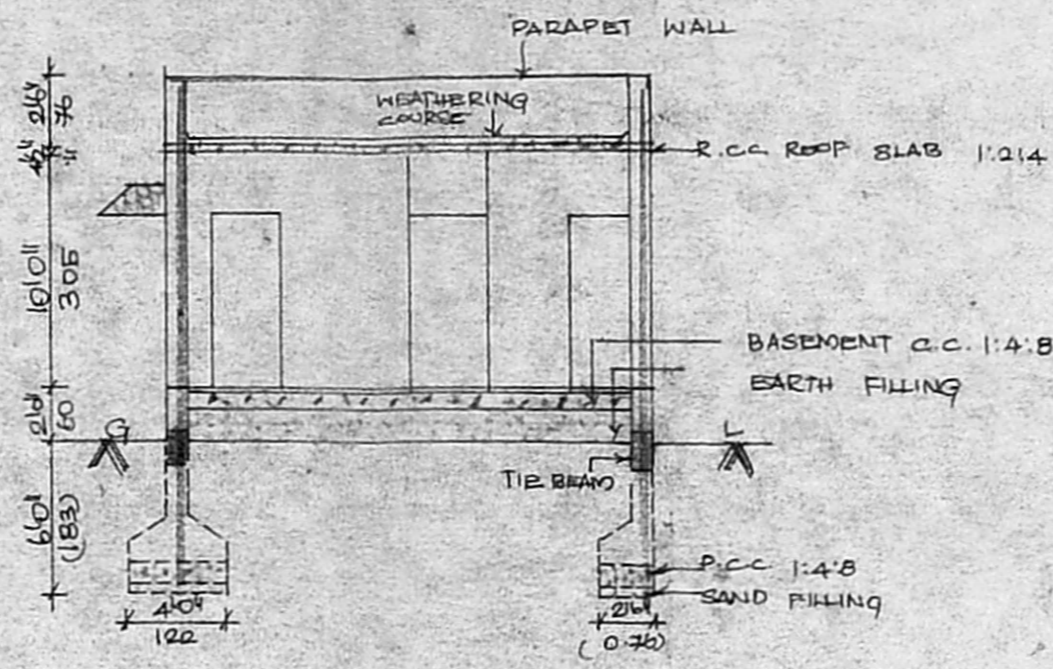
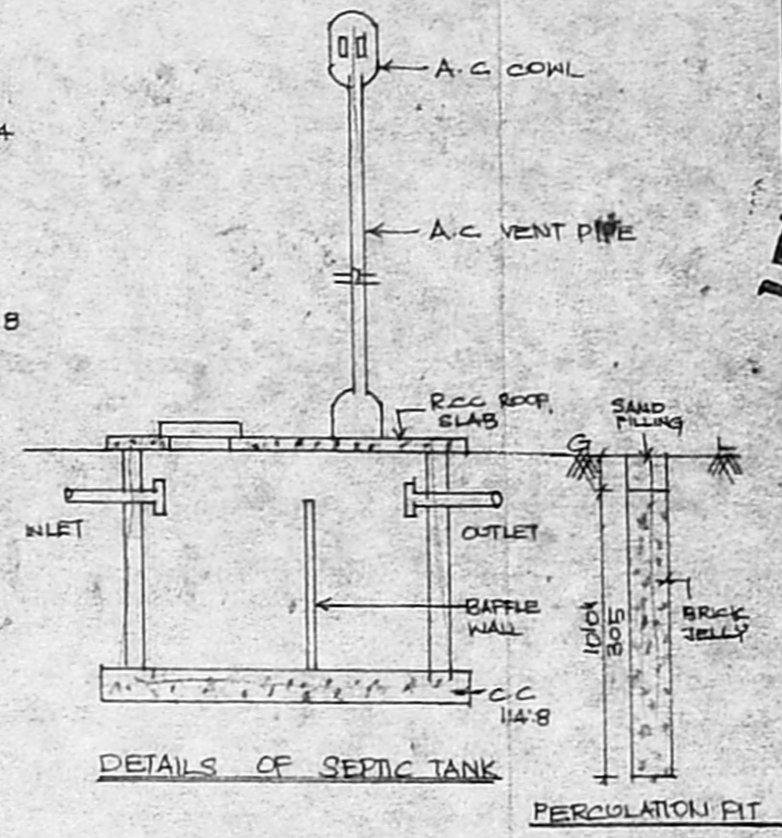


ELEVATION A/25085/424/92

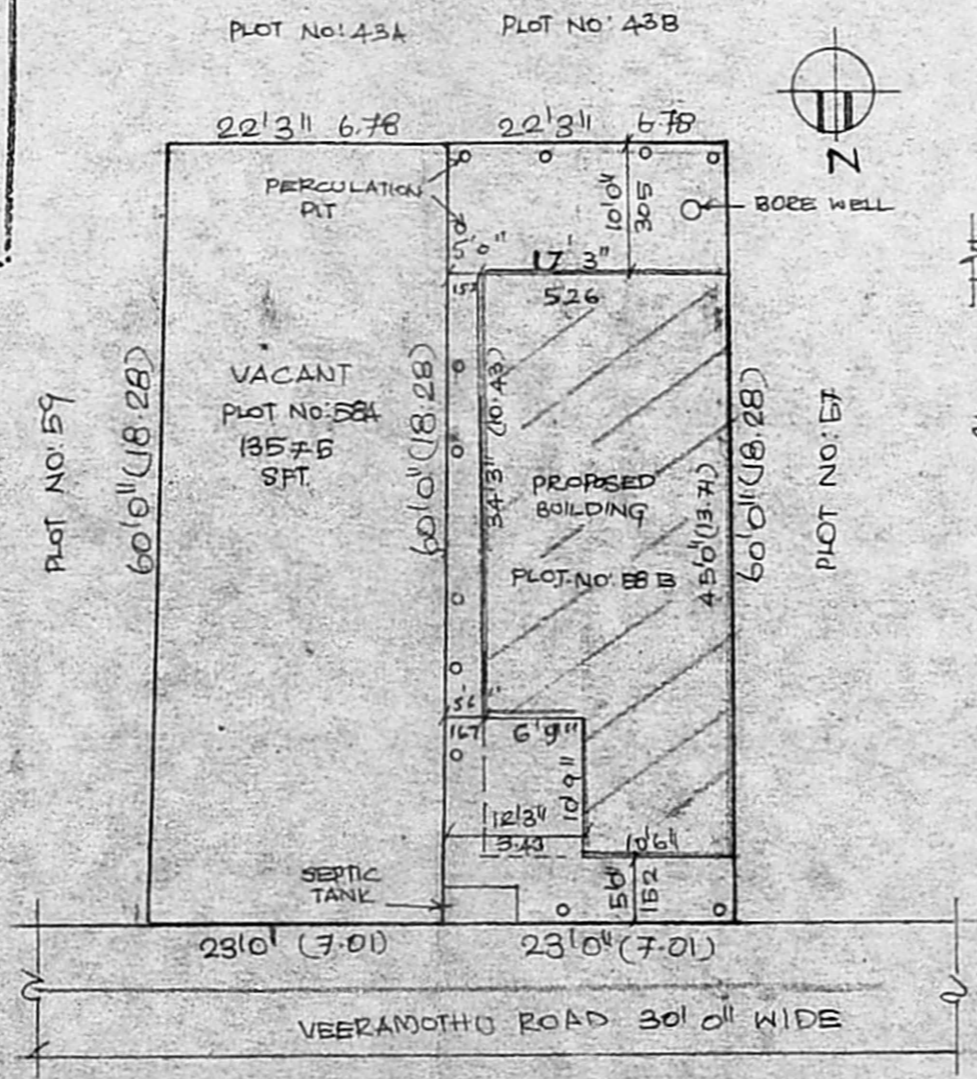
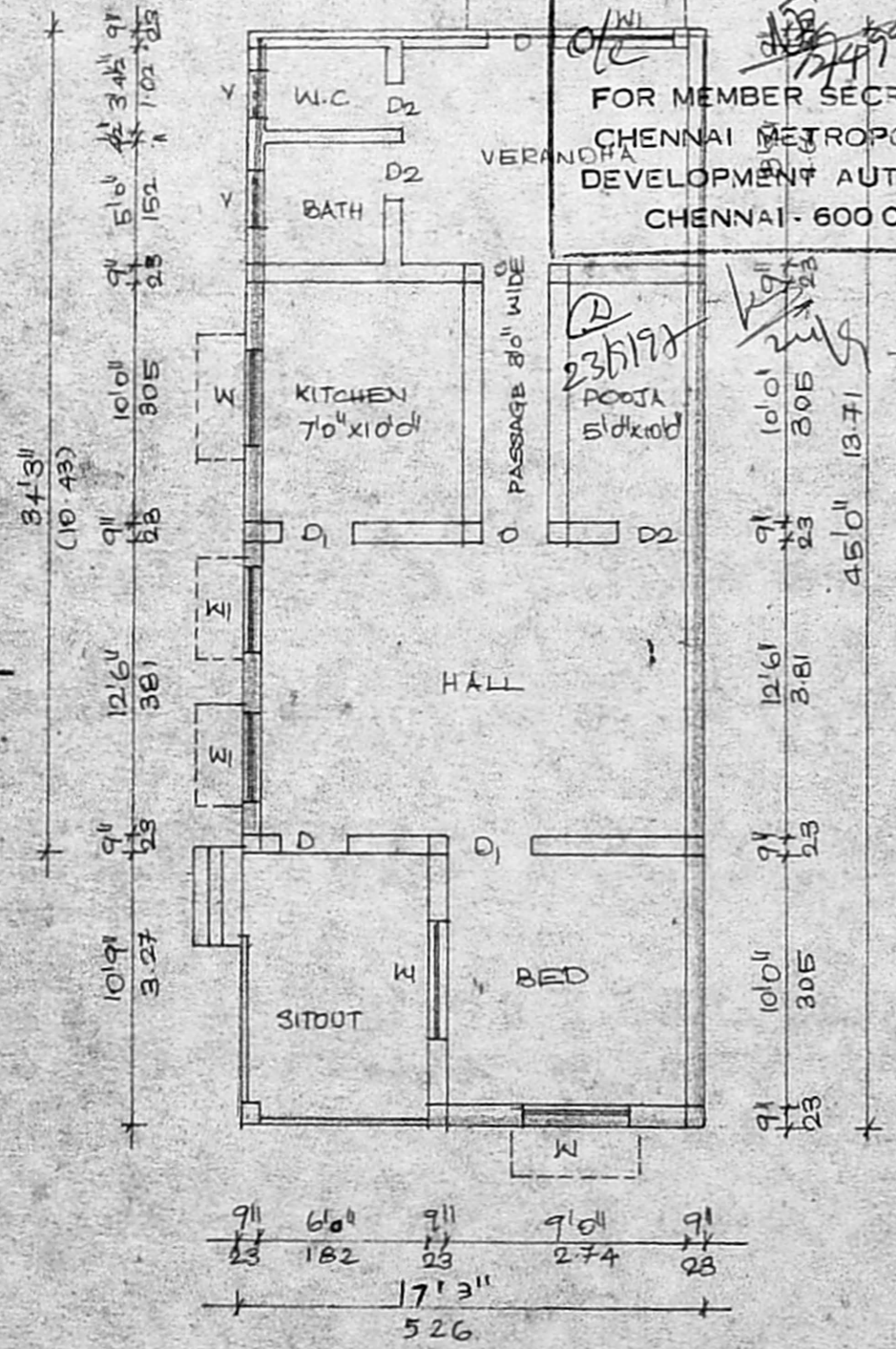


SECTION 'X-Y'

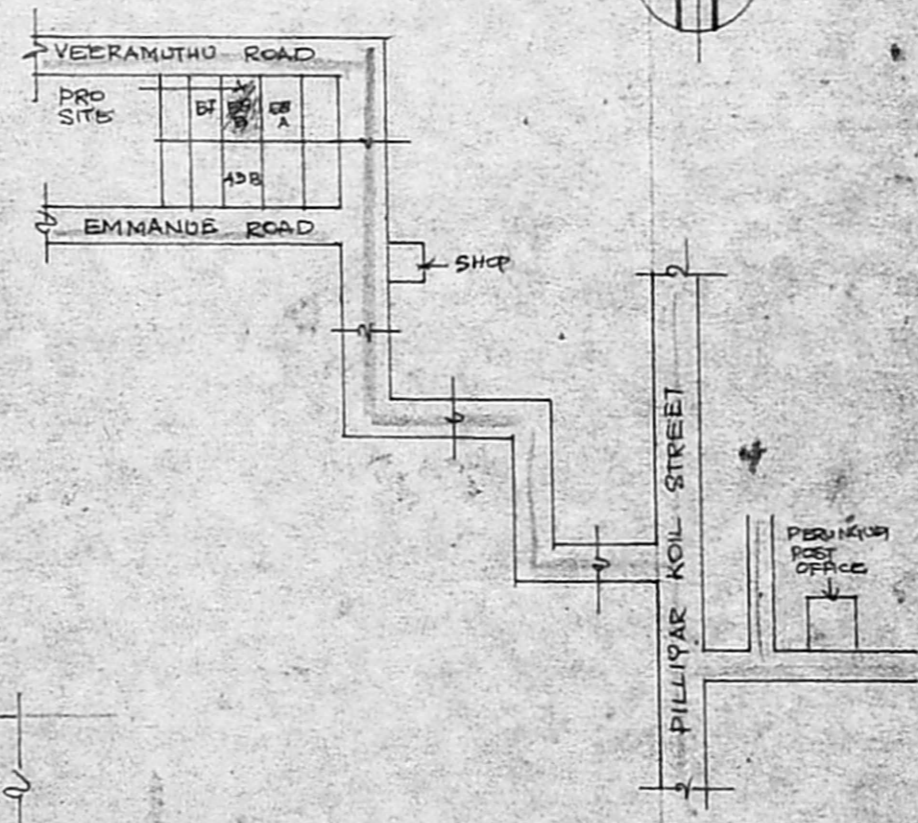


DETAILS OF SEPTIC TANK

Planning Permit No.
APPROVED
 SUBJECT TO THE CONDITIONS IN THIS OFFICE LETTER.
 No. A/2038/92 - 992 Date: 23/11/92
 FOR MEMBER SECRETARY
 CHENNAI METROPOLITAN
 DEVELOPMENT AUTHORITY
 CHENNAI - 600 008.



SITE PLAN CUM RESIDUARY PLOT
 DETAILS
 SCALE: 1:200



KEY PLAN
 NOT TO SCALE

PLAN SHOWING THE PROPOSED
 HOUSE AT PLOT NO. 58B
 OF VEERAMUTHU ROAD IN
 SURVEY NO. 77/A-1A2 OF ELIM
 NAGAR PERUNGUDI VILLAGE
 SAIDAPET TALUK CHENNAI
 M.G.R. DISTRICT

JOINERY

D	DOOR	3'3" x 7'0"	100 x 213
D1	"	3'0" x 7'0"	090 x 213
D2	"	2'6" x 7'0"	076 x 213
W	WINDOW	4'6" x 4'0"	137 x 122
W1	"	3'6" x 4'0"	106 x 122
V	VENTILATORS	2'0" x 1'0"	060 x 030

SCALE 1:100

AREA DETAILS

PLOT AREA	1367.5 SQFT	126.11 SQM
PLINTH AREA	1729	67.76
PLOT COVERAGE	83%	
F.S.I	0.53	

COLOUR INDEX

PROPOSED BOLDING	○
ROAD	○
BOUNDARY LINE	○

M. J. Arivazhagan

OWNER

J.S. ARIVAZHAGAN D.C.E.S.W
 LICENSED SURVEYOR CLASS II NO. 840
 CORPORATION OF CHENNAI
 NO. 6 1ST CROSS STREET
 THIRUMALAI NAGAR
 PERUNGUDI CHENNAI 61

LICENSED SURVEYOR